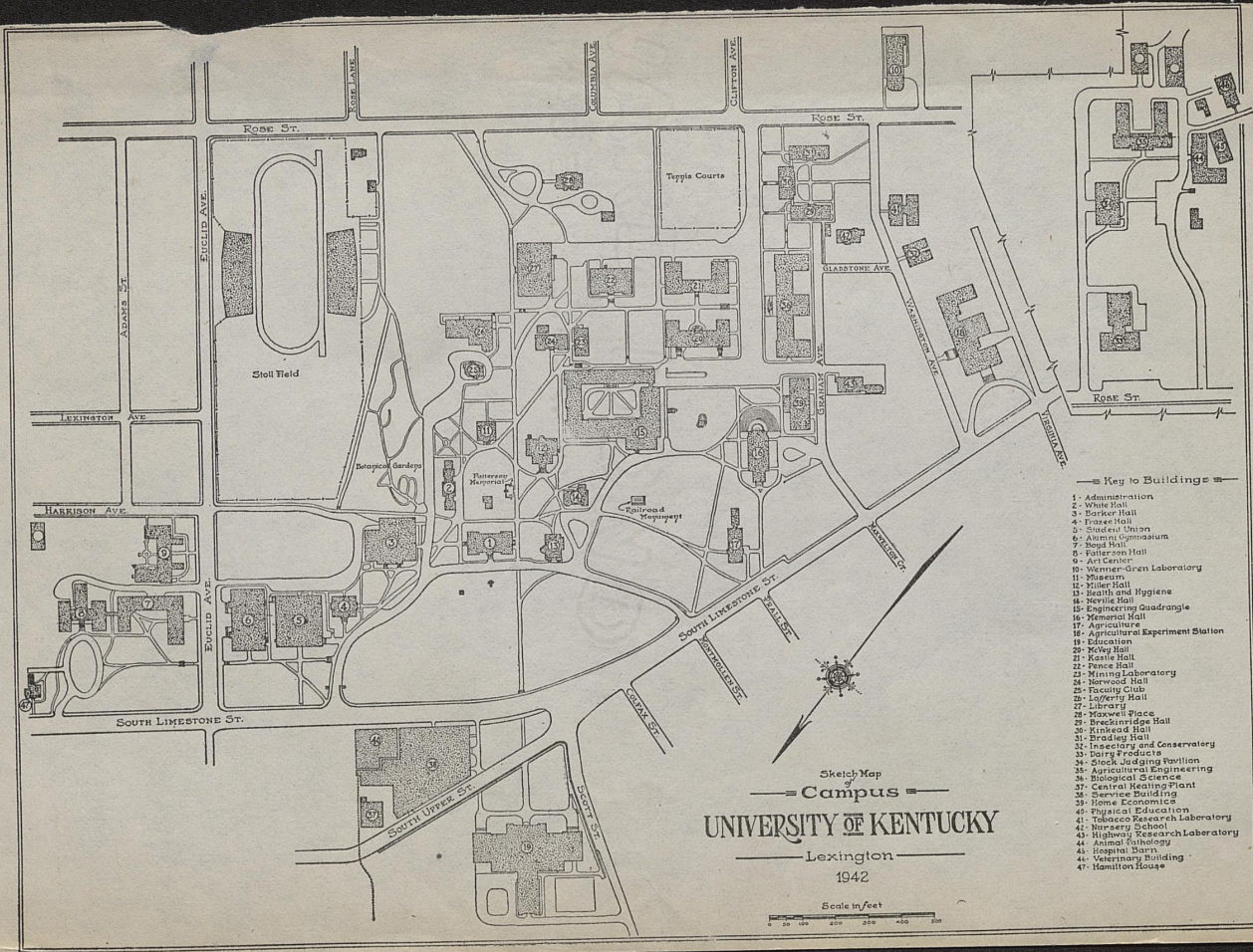


143
144
145

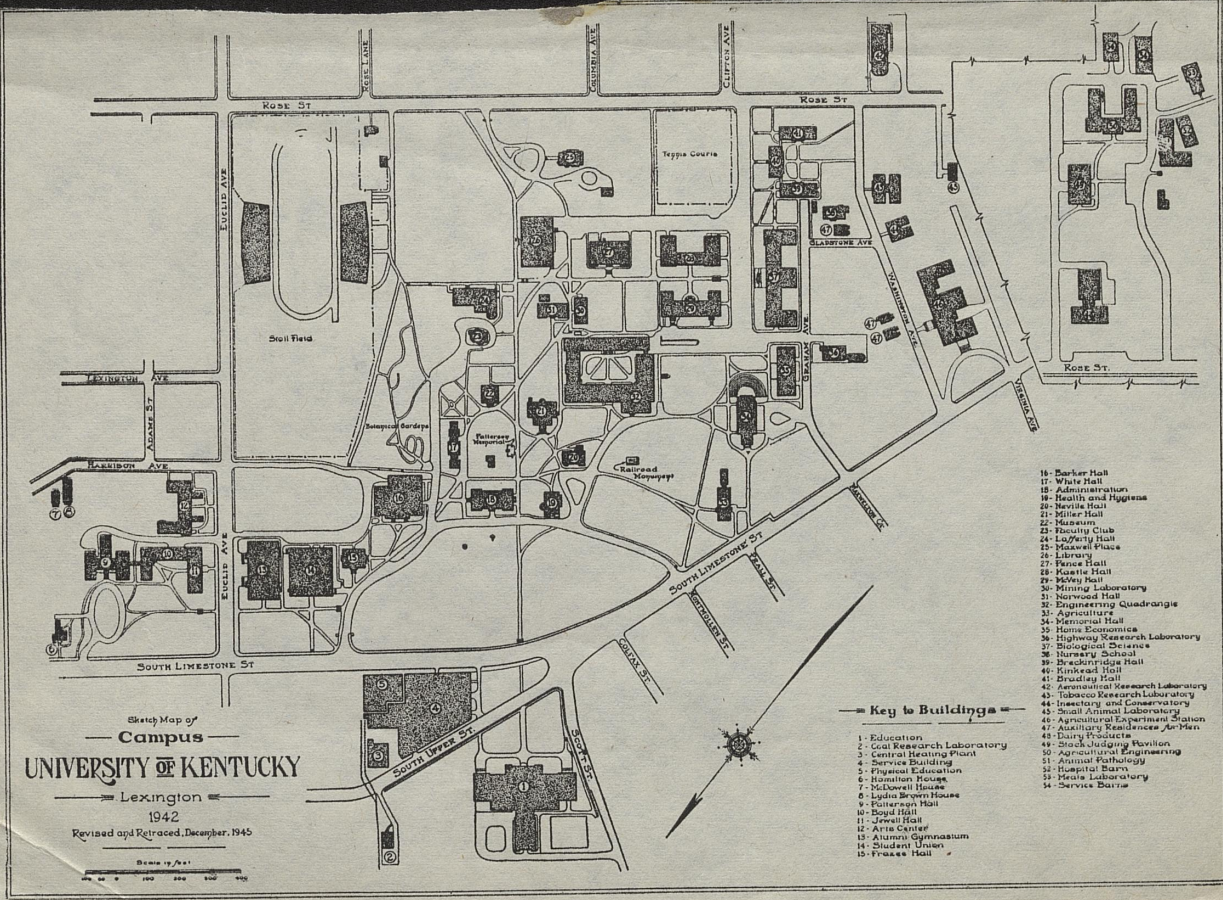
5.9
11



9. in

146
147
148

5.9.40



Sketch Map of
Campus
UNIVERSITY OF KENTUCKY
Lexington

1942
Revised and Retraced, December, 1945

Scale 1/4" = 100'
0 100 200 300 400 500

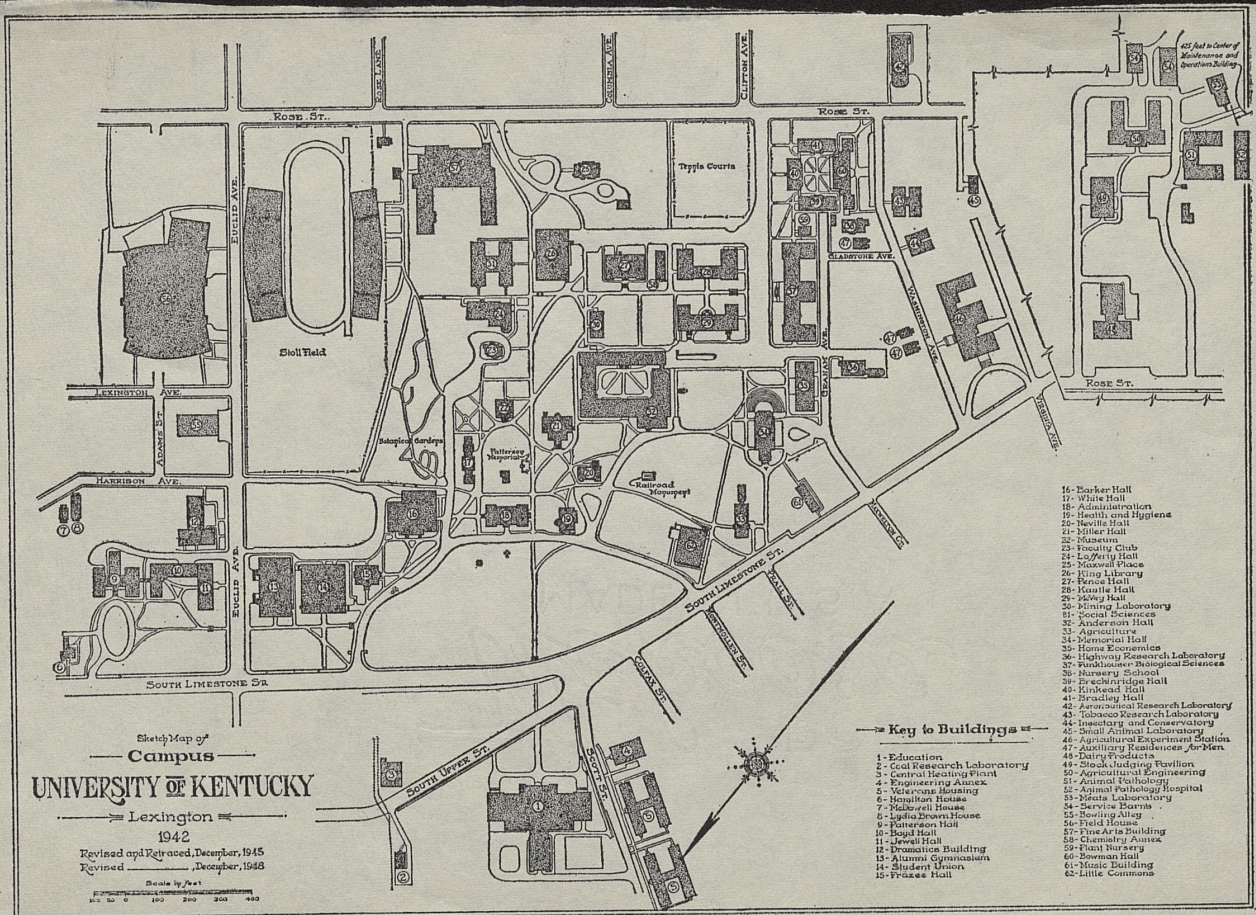
Key to Buildings

- 1 - Education
- 2 - Coal Research Laboratory
- 3 - Central Heating Plant
- 4 - Service Building
- 5 - Physical Education
- 6 - Hamilton House
- 7 - McLowell House
- 8 - Lydia Brown House
- 9 - Patterson Hall
- 10 - Boyd Hall
- 11 - Jewell Hall
- 12 - Arts Center
- 13 - Alumni Gymnasium
- 14 - Student Union
- 15 - Frazer Hall
- 16 - Barker Hall
- 17 - White Hall
- 18 - Administration
- 19 - Health and Hygiene
- 20 - Nevins Hall
- 21 - Miller Hall
- 22 - Museum
- 23 - Faculty Club
- 24 - LaFayette Hall
- 25 - Maxwell Place
- 26 - Library
- 27 - Pence Hall
- 28 - Kestie Hall
- 29 - Miley Hall
- 30 - Mining Laboratory
- 31 - Norwood Hall
- 32 - Engineering Quadrangle
- 33 - Agriculture
- 34 - Mensural Hall
- 35 - Home Economics
- 36 - Highway Research Laboratory
- 37 - Biological Sciences
- 38 - Nursery School
- 39 - Breckinridge Hall
- 40 - Kirkwood Hall
- 41 - Druiding Hall
- 42 - Agricultural Research Laboratory
- 43 - Tobacco Research Laboratory
- 44 - Insectary and Conservatory
- 45 - Small Animal Laboratory
- 46 - Agricultural Experiment Station
- 47 - Auxiliary Residences for Men
- 48 - Dairy Products
- 49 - Stock Raising Pavilion
- 50 - Agricultural Engineering
- 51 - Animal Pathology
- 52 - Hospital Barn
- 53 - Pests Laboratory
- 54 - Service Bazaar

9. in

149

5.9



Sketch Map of
Campus
UNIVERSITY OF KENTUCKY
 Lexington

1942
 Revised and Retraced, December, 1945
 Revised _____, December, 1948
 Scale in Feet
 0 50 100 200 300 400

Key to Buildings

- 1 - Education
- 2 - Coal Research Laboratory
- 3 - Central Heating Plant
- 4 - Engineering Annex
- 5 - Veterans Housing
- 6 - Hamilton House
- 7 - Maxwell House
- 8 - Lydia Brown House
- 9 - Patterson Hall
- 10 - Boyd Hall
- 11 - Jewell Hall
- 12 - Dramatic Building
- 13 - Alumni Gymnasium
- 14 - Student Union
- 15 - Tracey Hall
- 16 - Barker Hall
- 17 - White Hall
- 18 - Administration
- 19 - Health and Hygiene
- 20 - Neville Hall
- 21 - Miller Hall
- 22 - Museum
- 23 - Faculty Club
- 24 - Loggery Hall
- 25 - Maxwell Place
- 26 - King Library
- 27 - Parson Hall
- 28 - Kastle Hall
- 29 - May Hall
- 30 - Mining Laboratory
- 31 - Social Sciences
- 32 - Anderson Hall
- 33 - Agriculture
- 34 - Memorial Hall
- 35 - Home Economics
- 36 - Highway Research Laboratory
- 37 - Postoffice - Biological Sciences
- 38 - Nursery School
- 39 - Frickman Ridge Hall
- 40 - Kinkead Hall
- 41 - Reading Hall
- 42 - Anatomical Research Laboratory
- 43 - Tobacco Research Laboratory
- 44 - Insatary and Conservatory
- 45 - Small Animal Laboratory
- 46 - Agricultural Experiment Station
- 47 - Auxiliary Buildings for Men
- 48 - Dairy Products
- 49 - Stock Raising Pavilion
- 50 - Agricultural Engineering
- 51 - Animal Pathology
- 52 - Animal Pathology Hospital
- 53 - Hygiene Laboratory
- 54 - Service Barns
- 55 - Bowling Alley
- 56 - Field House
- 57 - Fine Arts Building
- 58 - Chemistry Annex
- 59 - Plant Nursery
- 60 - Ewerson Hall
- 61 - Music Building
- 62 - Little Commons

9. in